102(27_5)
WA1+20
D86/19/21
/2AK

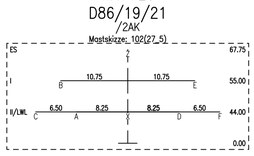

103(27_6)
T2+22,5
D86/19/21
2TK

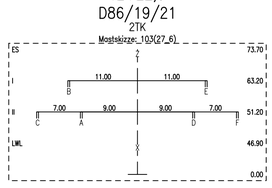

104(27_7)
T2+22,5
D86/19/21
2TK

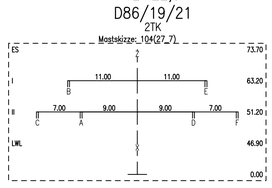

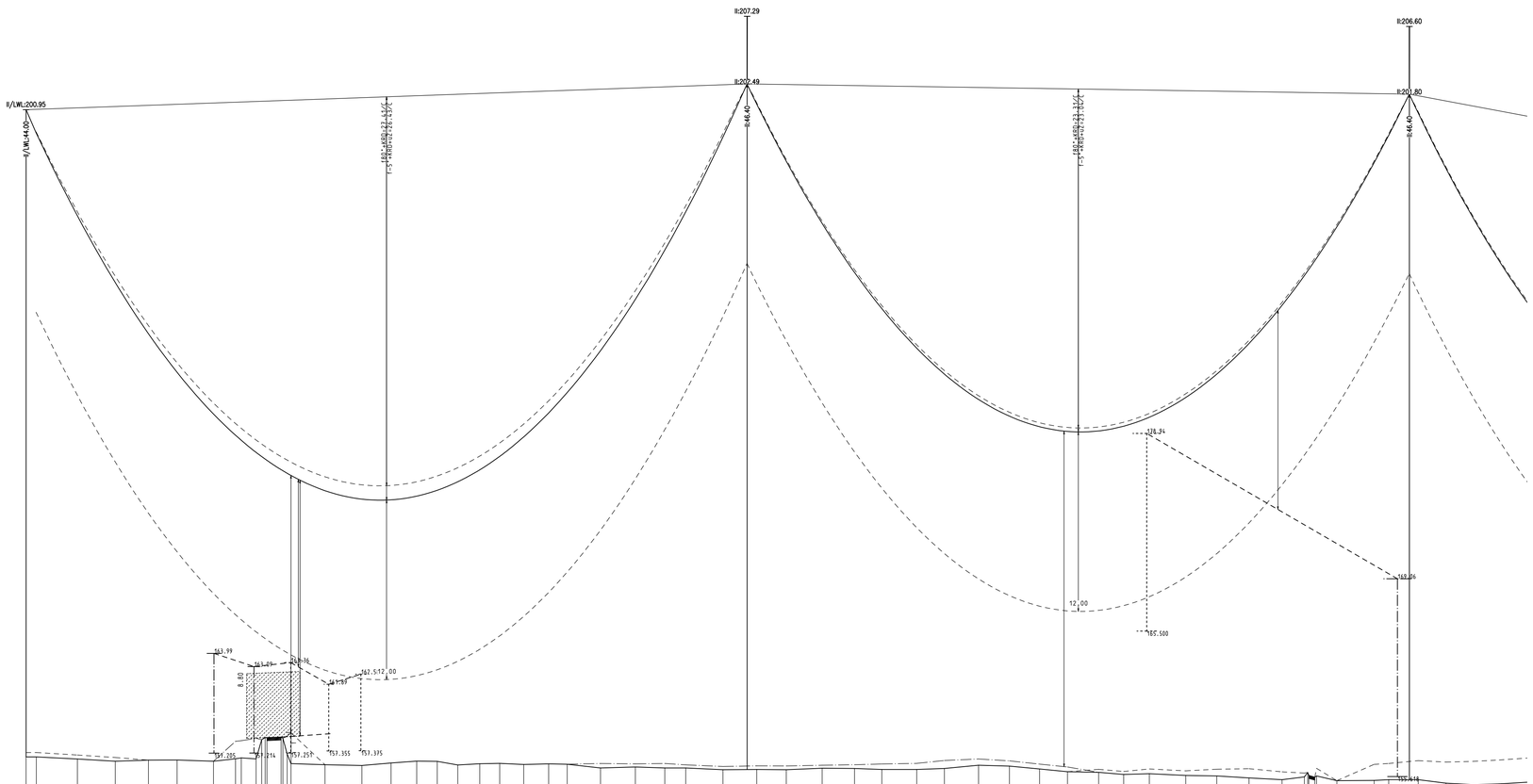

S	Ebene	Traverse
A	II/LWL	8.25 li.
B	I	10.75 li.
C	II/LWL	14.75 li.
D	II/LWL	8.25 re.
E	I	10.75 re.
F	II/LWL	14.75 re.
X	II/LWL	0.00
Z	ES	0.00

Lastfallliste	
1	80°+KRD
2	-5°+KRD+uZ
3	40°+KRD
4	40°+KRD+A
5	-5°+KRD+Z
6	40° Wind(aus)
7	40°
8	-5° Eis

180.00 GRAD
200.00 GON

Höhenanschluss:
Herkunft :
Lage :

Art, Nr. :
Höhe ü. NHN16:
Letzte Festl. :

110.00 m ü. NHN16

Nutzungsort | Durchhang (A-L=Seil 1-9=Lastfall) | Abstand (V=vertikal H=horizontal D=direkt) | Objektart | Objekthöhe | Seitliche Überhöhung (— — — links 18 m, — — — rechts 18 m) | Geländehöhe

Acker; Weg (B); Hof (B); D86 (A); Weg (B); Weg (unbef.)

102(27_5): 163.99-M.73; 163.09-M.74; 158.018; 158.084; 158.218; 158.35; 158.60; 158.75; 158.95; 159.15; 159.35; 159.55; 159.75; 159.95; 160.15; 160.35; 160.55; 160.75; 160.95; 161.15; 161.35; 161.55; 161.75; 161.95; 162.15; 162.35; 162.55; 162.75; 162.95; 163.15; 163.35; 163.55; 163.75; 163.95; 164.15; 164.35; 164.55; 164.75; 164.95; 165.15; 165.35; 165.55; 165.75; 165.95; 166.15; 166.35; 166.55;